






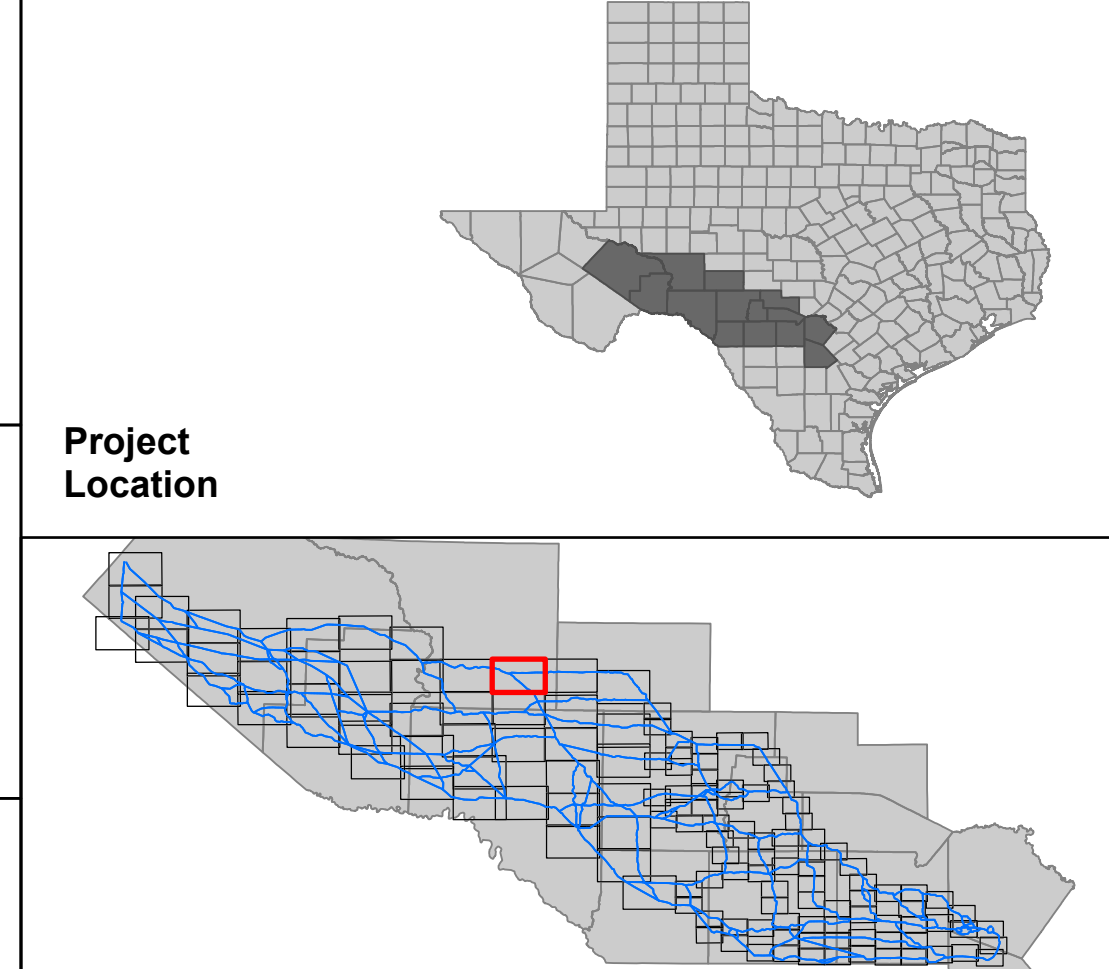

Legend

-  Primary Link, Node & ID
-  Habitable Structure and Map ID
-  520' Buffer
-  Parcel Boundary and ID
-  Sheet Boundary Matchline

State of Texas  
 Atascosa, Bandera, Bexar, Crockett, Edwards,  
 Kerr, Kinney, Medina, Pecos, Real, Sutton,  
 Terrell, Uvalde,  
 and Val Verde Counties

Name: NAD 1983 StatePlane  
 Texas South Central FIPS  
 4204 Feet

February 18, 2026



# 101

PROPERTY OWNERSHIP MAP

Page 101 of 134

Howard-to-Solstice  
 765-kV Single-circuit  
 Transmission Line

