








- Legend**
-  Primary Link, Node & ID
 -  520' Buffer
 -  Sheet Boundary Matchline
 -  Habitable Structure and Map ID
 -  Parcel Boundary and ID
 -  County Boundary

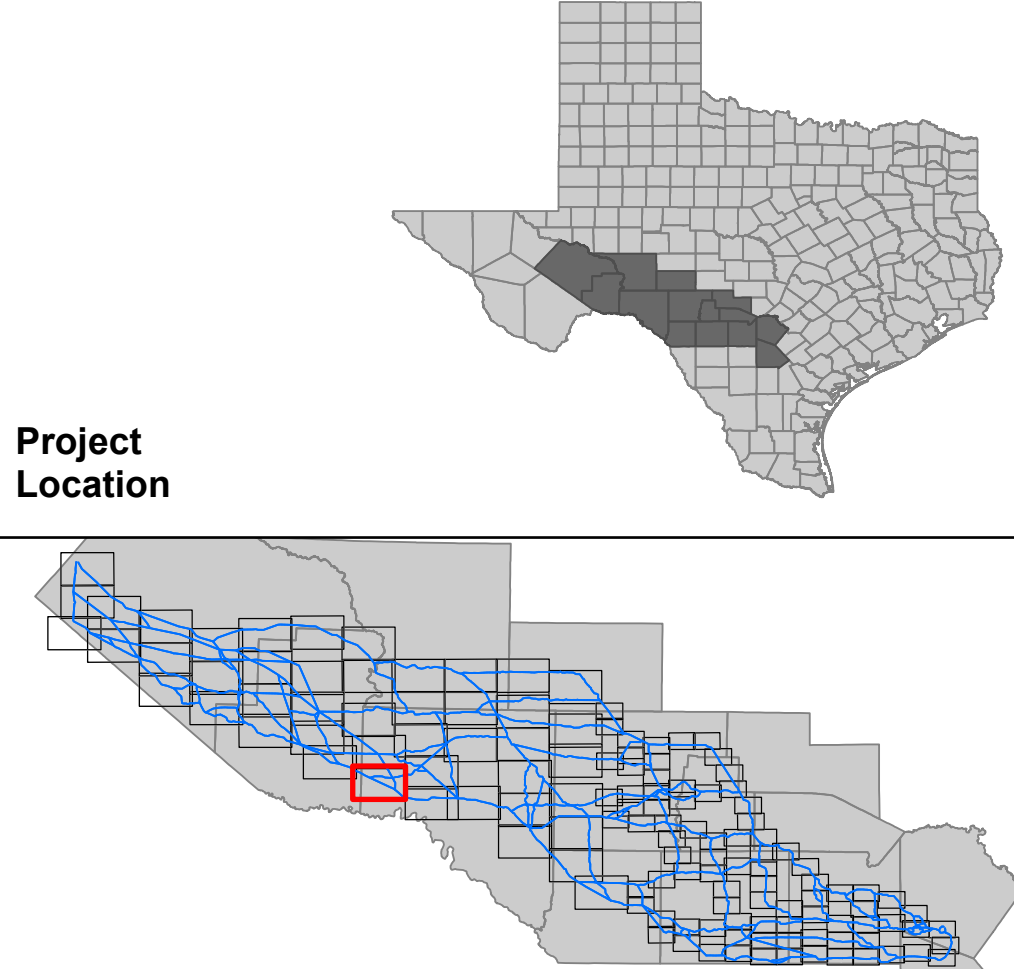
**Attachment 6: Property Ownership Maps, Sheets 1 through 134
Docket No. 59336**

State of Texas
Atascosa, Bandera, Bexar, Crockett, Edwards,
Kerr, Kinney, Medina, Pecos, Real, Sutton,
Terrell, Uvalde,
and Val Verde Counties

Name: NAD 1983 StatePlane
Texas South Central FIPS
4204 Feet





February 19, 2026



114

PROPERTY OWNERSHIP MAP

Page 114 of 134

 **AEP TEXAS**
An AEP Company
 **CPS**

Howard-to-Solstice
765-kV Single-circuit
Transmission Line

