



- Legend**
-  Primary Link, Node & ID
 -  520' Buffer
 -  Sheet Boundary Matchline
 -  Habitable Structure and Map ID
 -  Parcel Boundary and ID

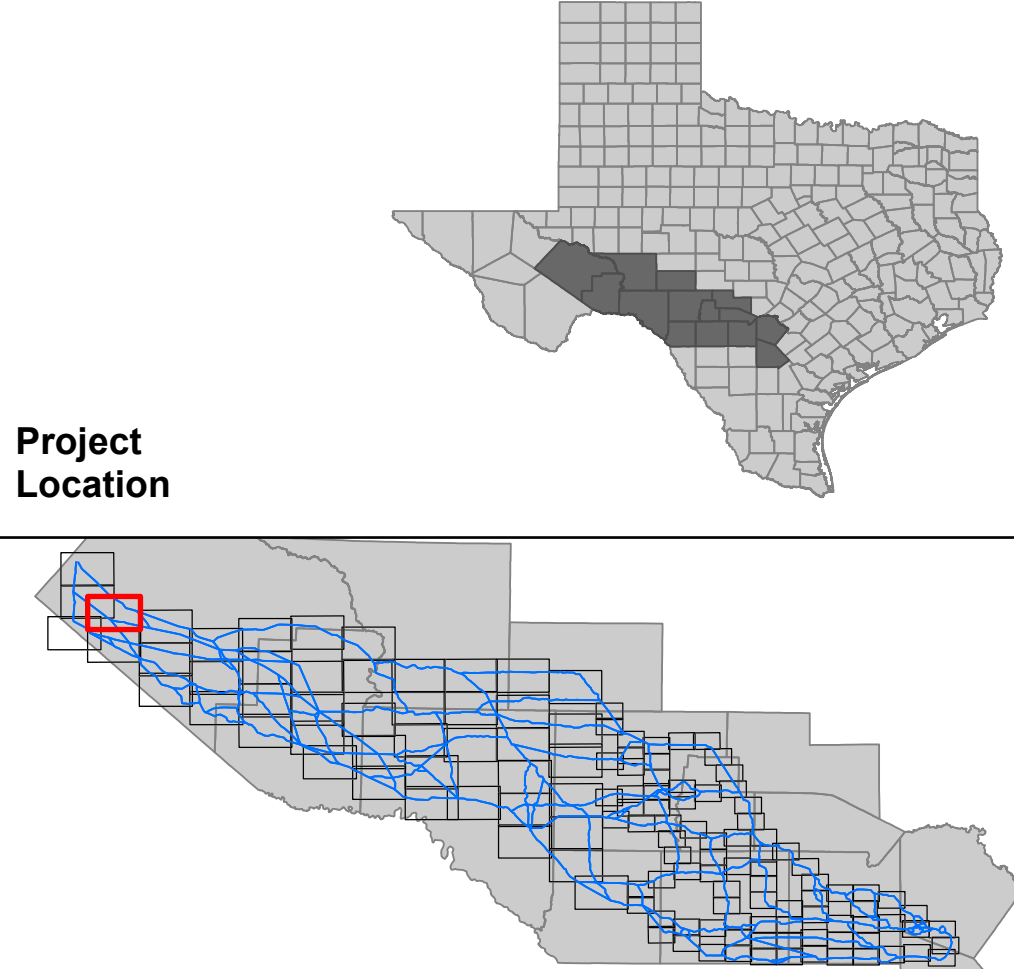
Attachment 6: Property Ownership Maps, Sheets 1 through 134
Docket No. 59336

State of Texas
 Atascosa, Bandera, Bexar, Crockett, Edwards,
 Kerr, Kinney, Medina, Pecos, Real, Sutton,
 Terrell, Uvalde,
 and Val Verde Counties

Name: NAD 1983 StatePlane
 Texas South Central FIPS
 4204 Feet




February 19, 2026



130

PROPERTY OWNERSHIP MAP

Page 130 of 134

 **Howard-to-Solstice**
 765-kV Single-circuit
 Transmission Line

