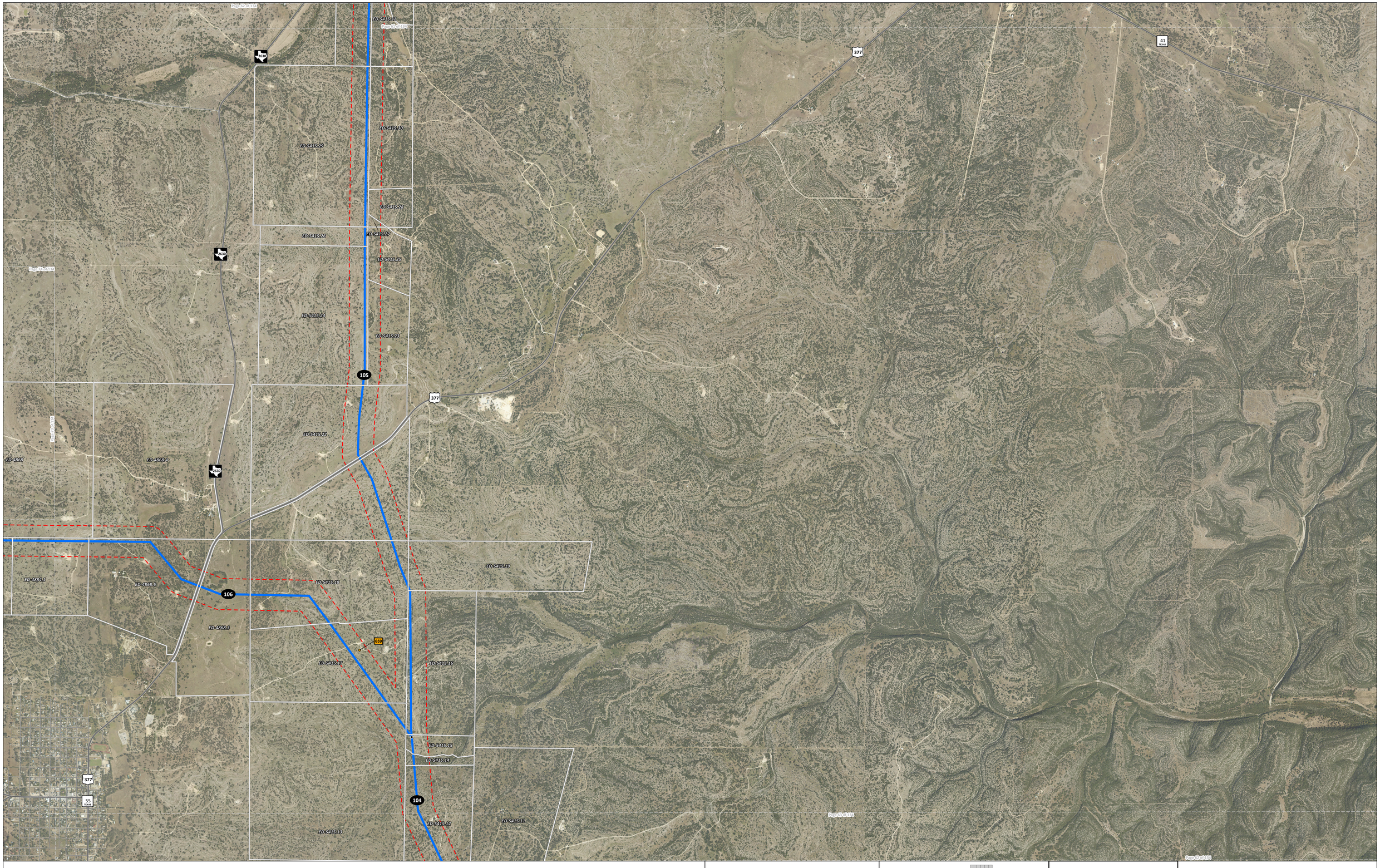

Legend

- Primary Link, Node & ID
- 520' Buffer
- Sheet Boundary Matchline
- Habitable Structure and Map ID
- Parcel Boundary and ID

Attachment 6: Property Ownership Maps, Sheets 1 through 134
Docket No. 59336

State of Texas
Atascosa, Bandera, Bexar, Crockett, Edwards, Kerr, Kinney, Medina, Pecos, Real, Sutton, Terrell, Uvalde, and Val Verde Counties

Name: NAD 1983 StatePlane Texas South Central FIPS 4204 Feet

February 18, 2026

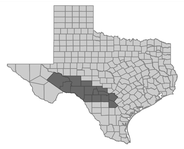

Project Location

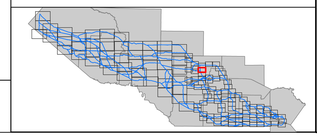

62

PROPERTY OWNERSHIP MAP

Page 62 of 134

Howard-to-Solstice
765-kV Single-circuit
Transmission Line

0 2,000 4,000
US Feet