



- Legend**
-  Primary Link, Node & ID
 -  520' Buffer
 -  Sheet Boundary Matchline
 -  Habitable Structure and Map ID
 -  Parcel Boundary and ID

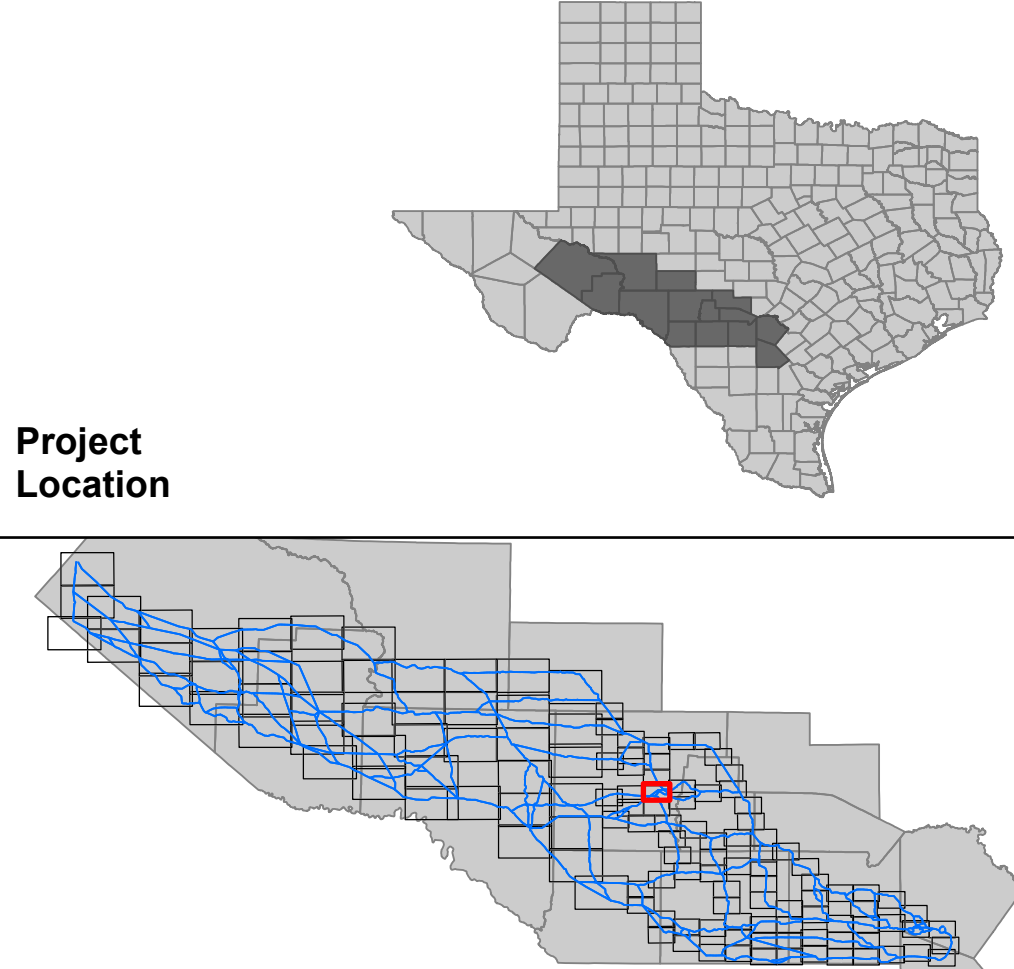
**Attachment 6: Property Ownership Maps, Sheets 1 through 134
Docket No. 59336**

State of Texas
Atascosa, Bandera, Bexar, Crockett, Edwards,
Kerr, Kinney, Medina, Pecos, Real, Sutton,
Terrell, Uvalde,
and Val Verde Counties

Name: NAD 1983 StatePlane
Texas South Central FIPS
4204 Feet




February 18, 2026



64

PROPERTY OWNERSHIP MAP

Page 64 of 134

 **Howard-to-Solstice
765-kV Single-circuit
Transmission Line**

