


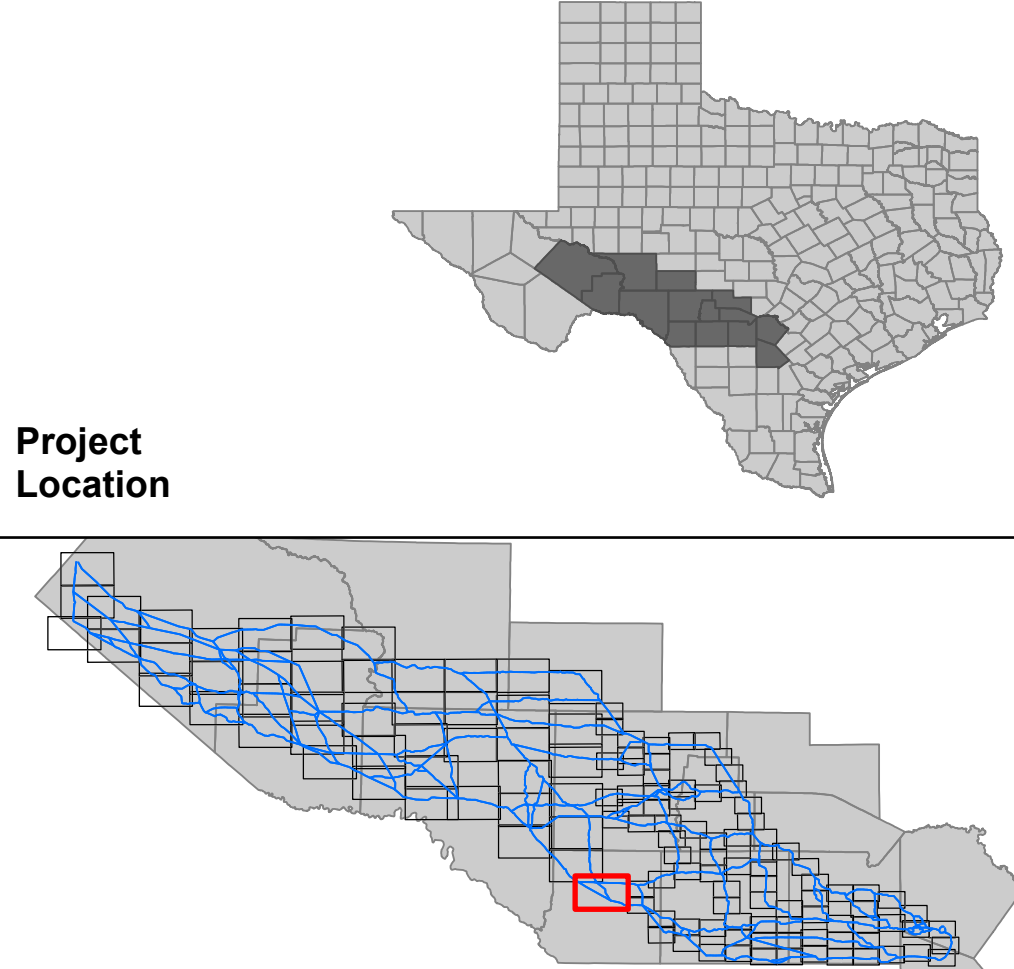

- Legend**
-  Primary Link, Node & ID
  -  520' Buffer
  -  Sheet Boundary Matchline
  -  Habitable Structure and Map ID
  -  Parcel Boundary and ID

**Attachment 6: Property Ownership Maps, Sheets 1 through 134  
Docket No. 59336**

State of Texas  
Atascosa, Bandera, Bexar, Crockett, Edwards,  
Kerr, Kinney, Medina, Pecos, Real, Sutton,  
Terrell, Uvalde,  
and Val Verde Counties

Name: NAD 1983 StatePlane  
Texas South Central FIPS  
4204 Feet

February 18, 2026



**88**

**PROPERTY OWNERSHIP MAP**

Page 88 of 134

**Howard-to-Solstice  
765-kV Single-circuit  
Transmission Line**

