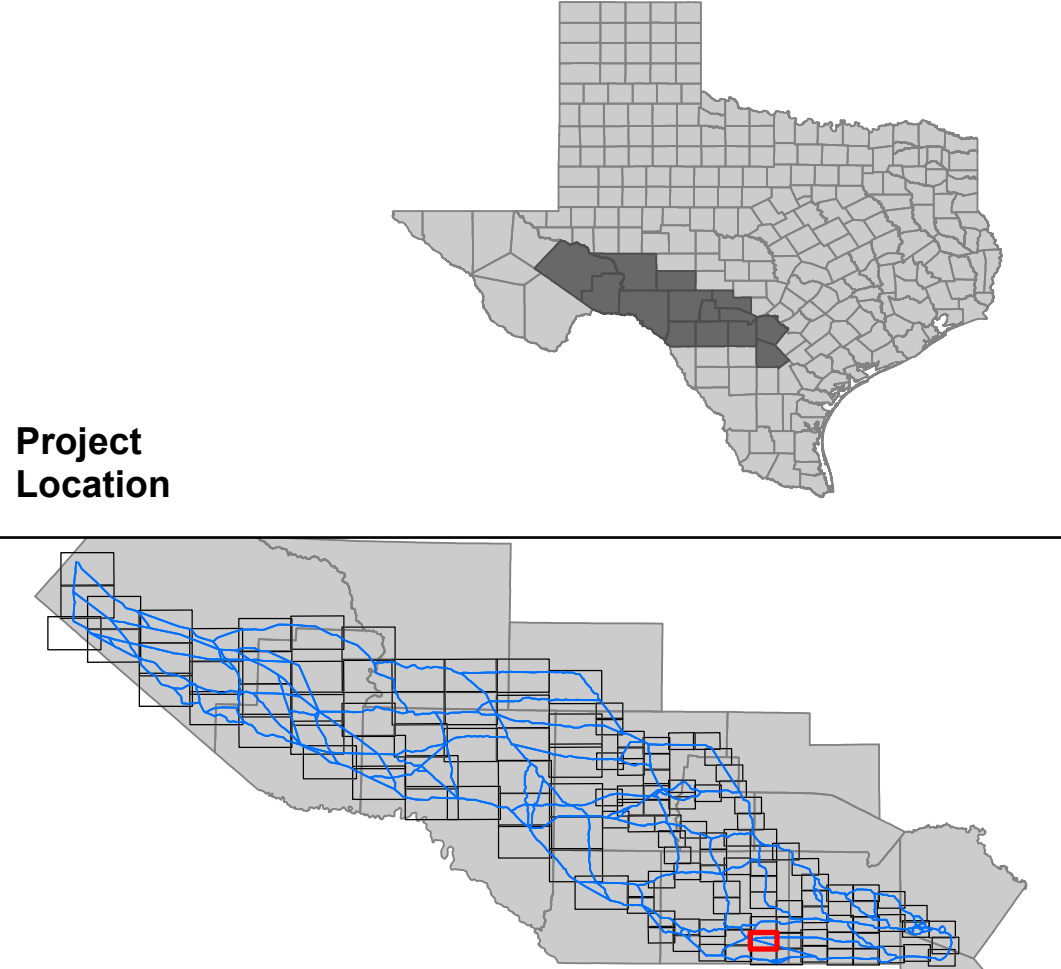



- Legend**
-  Primary Link, Node & ID
 -  520' Buffer
 -  Sheet Boundary Matchline
 -  Habitable Structure and Map ID
 -  Parcel Boundary and ID

State of Texas
 Atascosa, Bandera, Bexar, Crockett, Edwards,
 Kerr, Kinney, Medina, Pecos, Real, Sutton,
 Terrell, Uvalde,
 and Val Verde Counties

Name: NAD 1983 StatePlane
 Texas South Central FIPS
 4204 Feet



February 18, 2026



36

PROPERTY OWNERSHIP MAP

Page 36 of 134

  Howard-to-Solstice
 765-kV Single-circuit
 Transmission Line

0 2,000 4,000
 US Feet