







Legend

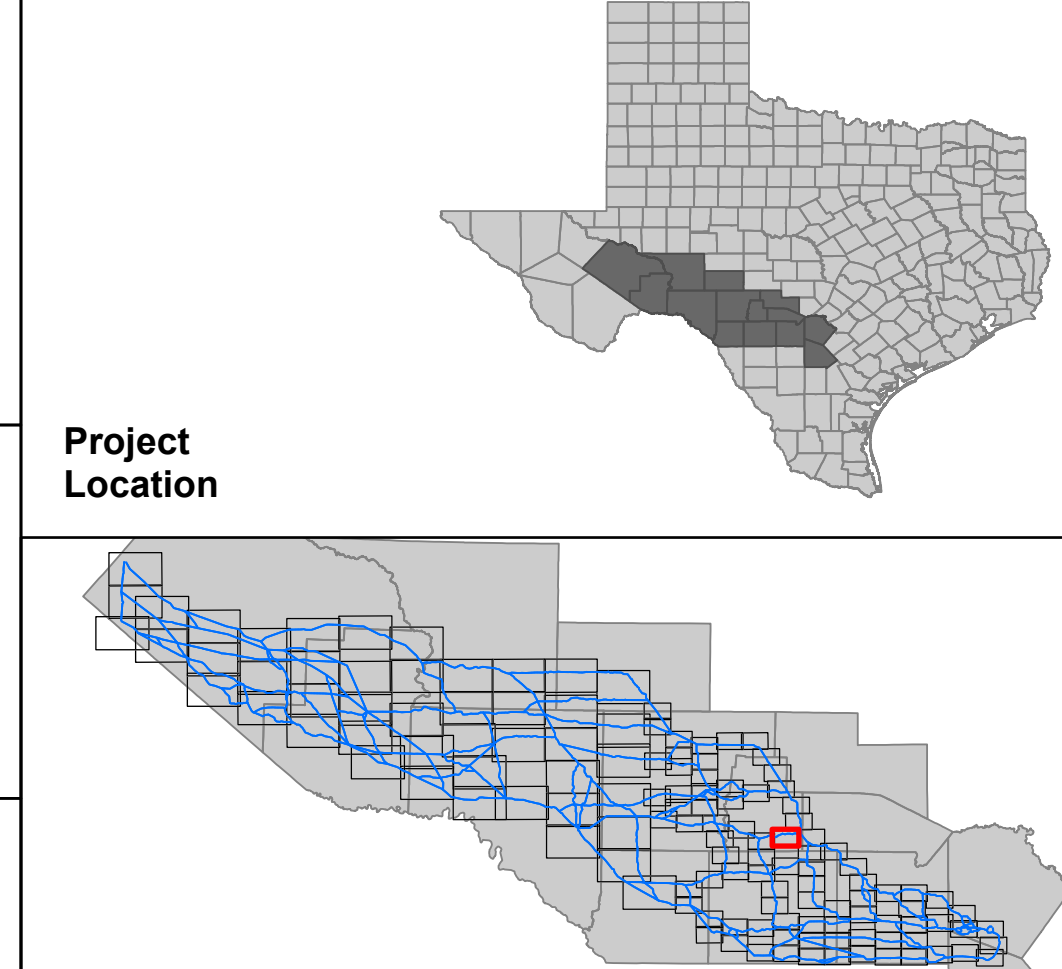
-  Primary Link, Node & ID
-  520' Buffer
-  Sheet Boundary Matchline
-  Habitable Structure and Map ID
-  Parcel Boundary and ID

State of Texas
 Atascosa, Bandera, Bexar, Crockett, Edwards,
 Kerr, Kinney, Medina, Pecos, Real, Sutton,
 Terrell, Uvalde,
 and Val Verde Counties

Name: NAD 1983 StatePlane
 Texas South Central FIPS
 4204 Feet




February 18, 2026



44

PROPERTY OWNERSHIP MAP

Page 44 of 134

 **Howard-to-Solstice
 765-kV Single-circuit
 Transmission Line**

